









NOT TO SCALE

-  PLANNING AREA BOUNDARY
-  CLASS I BICYCLE PATHS
-  CLASS II BICYCLE LANES
-  CLASS III BICYCLE ROUTES
-  WALKING PATHS AND TRAILS
-  EQUESTRIAN TRAILS

# PROPOSED EQUESTRIAN TRAIL